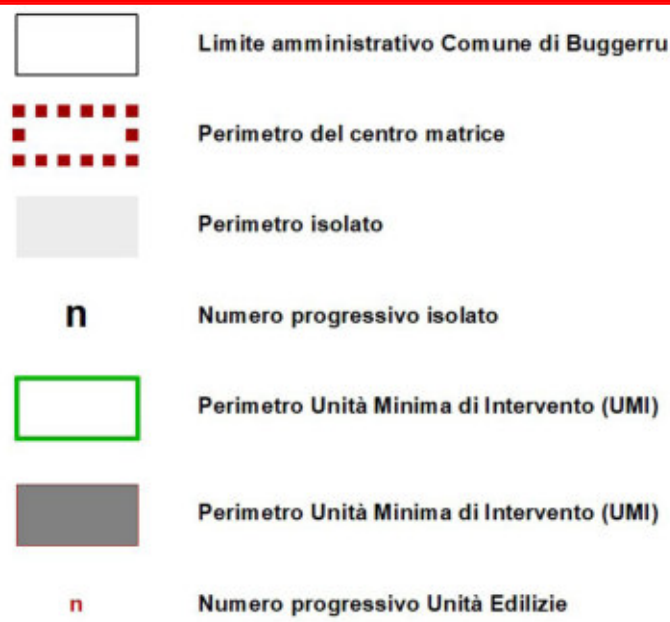
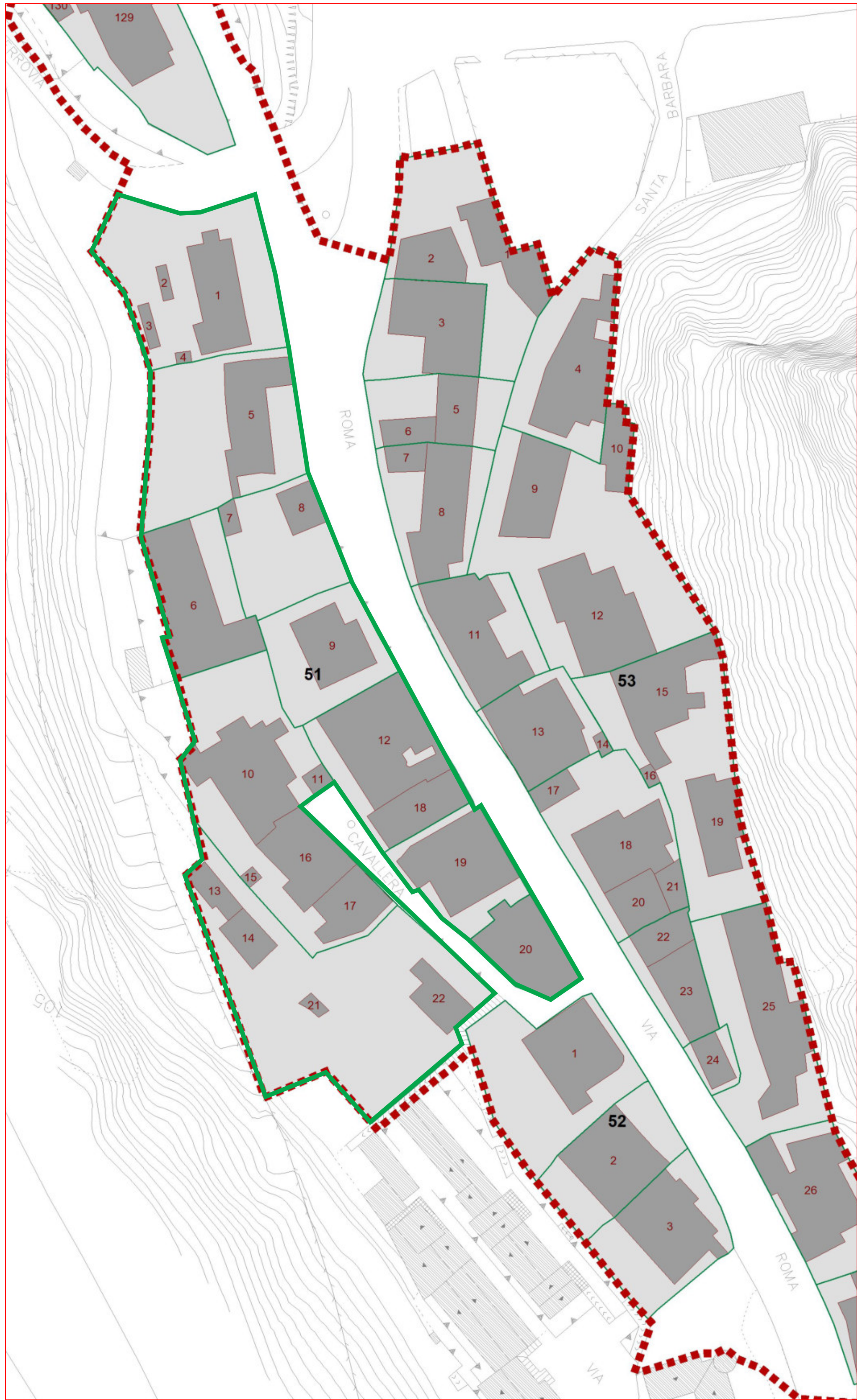
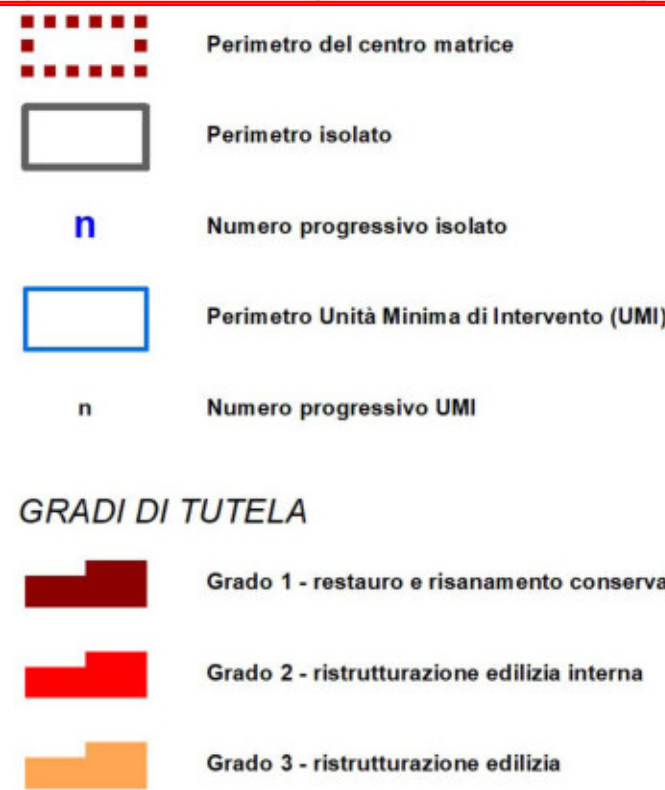
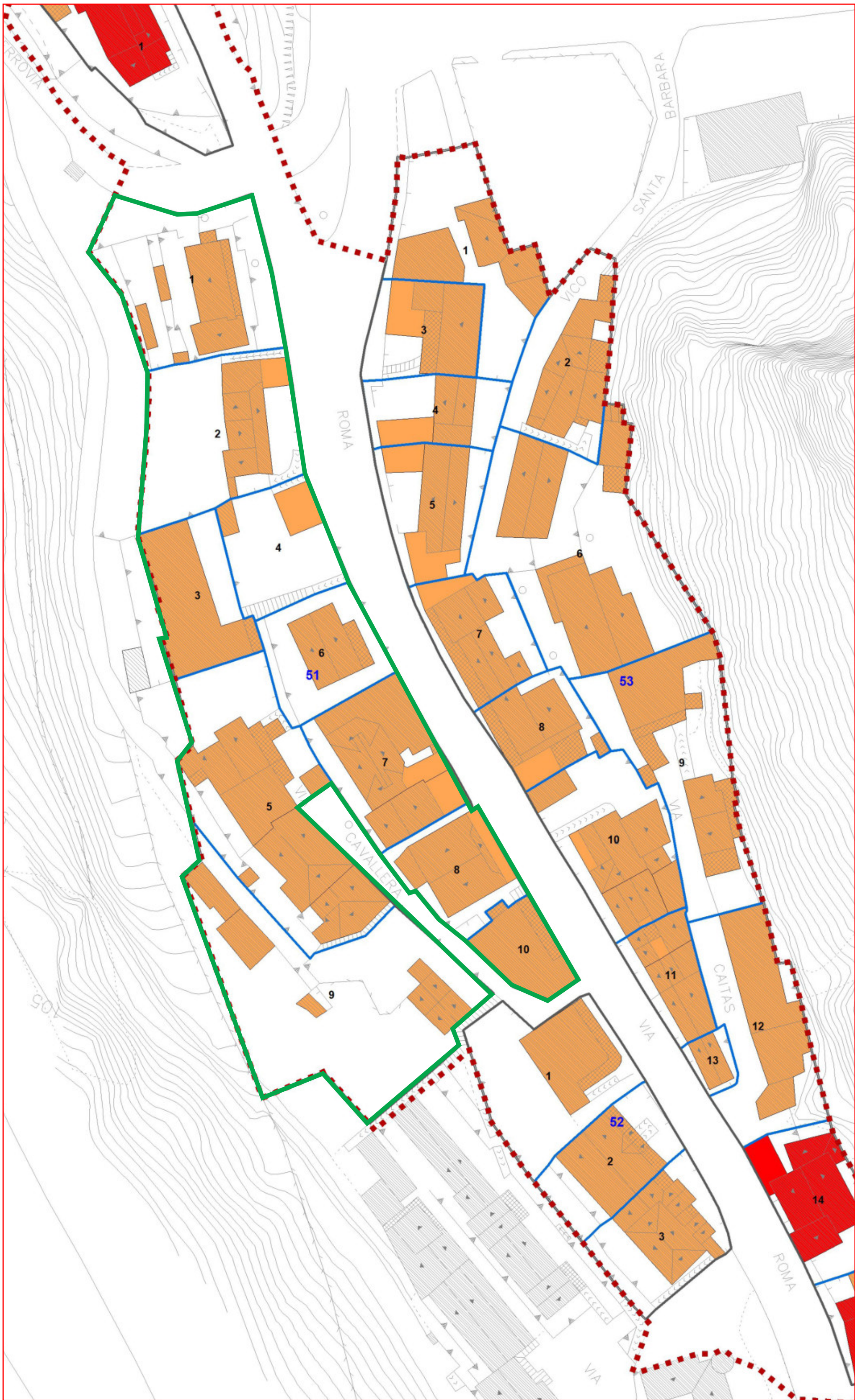


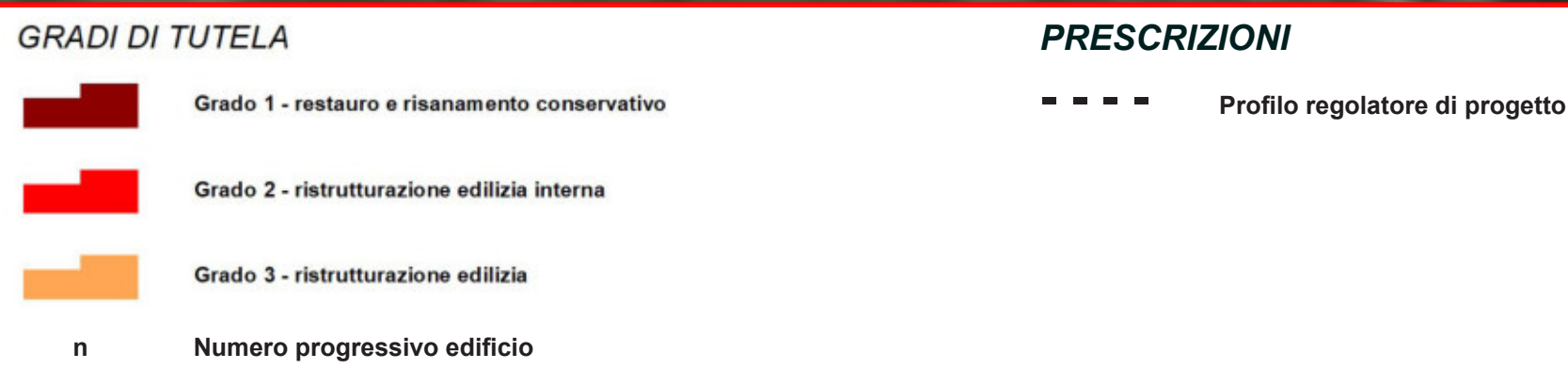
scala 1:500



scala 1:500



This figure shows an aerial view of a village with 34 buildings. Buildings 1 through 22 are highlighted in yellow and orange, while buildings 23 through 34 are in grey. A blue line outlines a specific area within the village, which includes buildings 1 through 22. The buildings are numbered 1 through 22, with some numbers appearing on multiple buildings. The buildings are arranged in a cluster, with some buildings being larger and more prominent than others. The background is a green, hilly landscape.



Contributi specialistici
dott. geol. Teresa COSSU
dott. Denis Massimiliano MURGIA
urb. Francesco BONATO
urb. Fabio FASAN
urb. Lisa DE GASPER
ing. Elettra LOWENTHAL
dott. in Scienze amb. Lucia FOLTRAN
ing. Lino POLLASTRI
dott. Ivan SIGNORILE
dott. Paolo TREVISANI

Coordinamento operativo

Progettisti
urb. Daniele RALLO
urb. Raffaele GEROMETTA

Il Sindaco

Il Responsabile Ufficio Tecnico
ing. Andrea FARINA

Il Segretario Comunale



PPCS 2019  COMUNE DI BUGGERRU

Piano Particolareggiato del centro matrice

Legge Regionale n. 45/1989 e s.m.i.

Schede isolati

ISOLATO 5

maggio 2019

TAV.

E51

scale varie